

Location 1 and 2 – MILE 4.1 and 10.75 (using the official map)



Location 1 and 2 – MILE 4.1 and 10.75



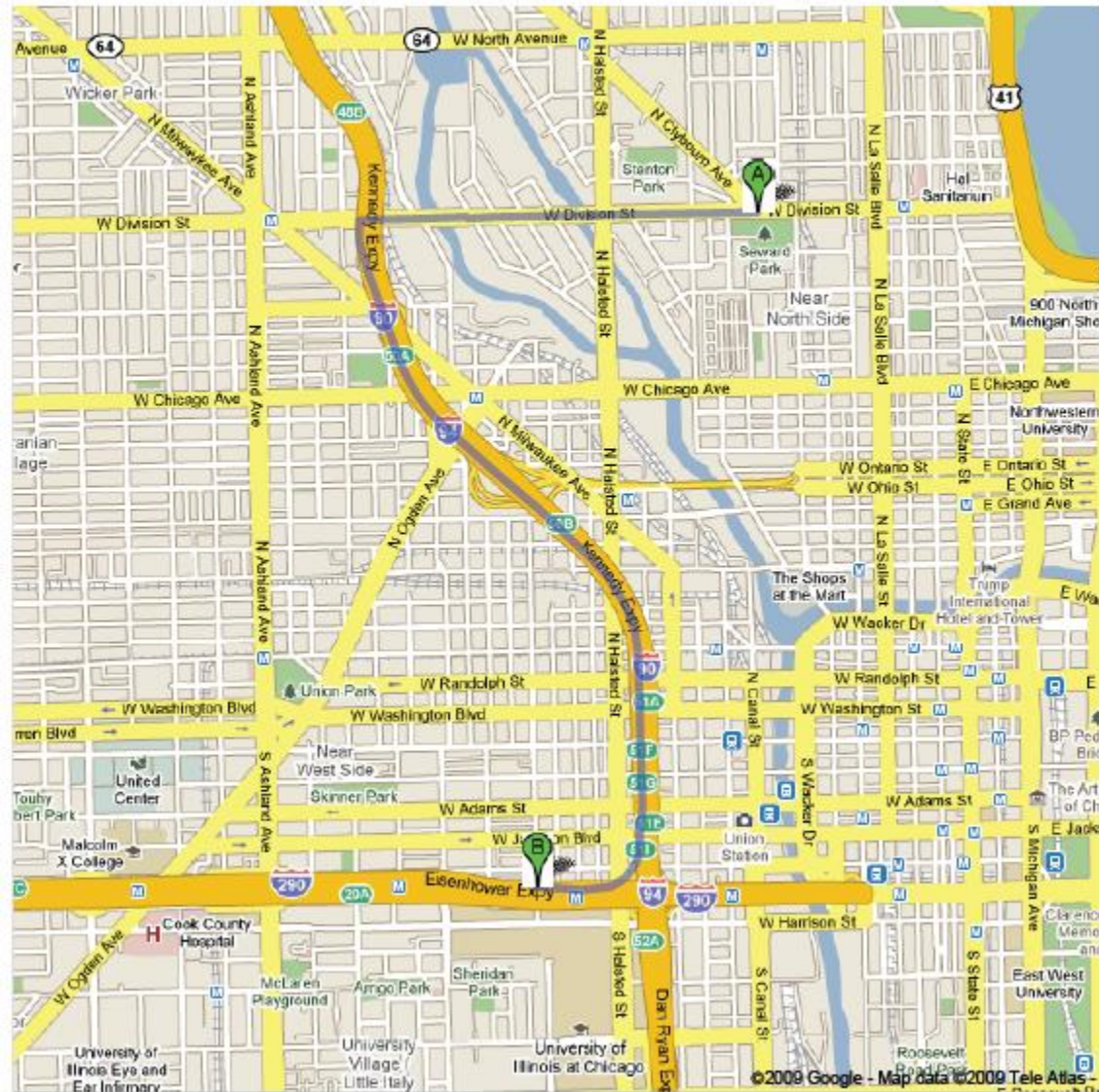
Driving Directions to Location 2



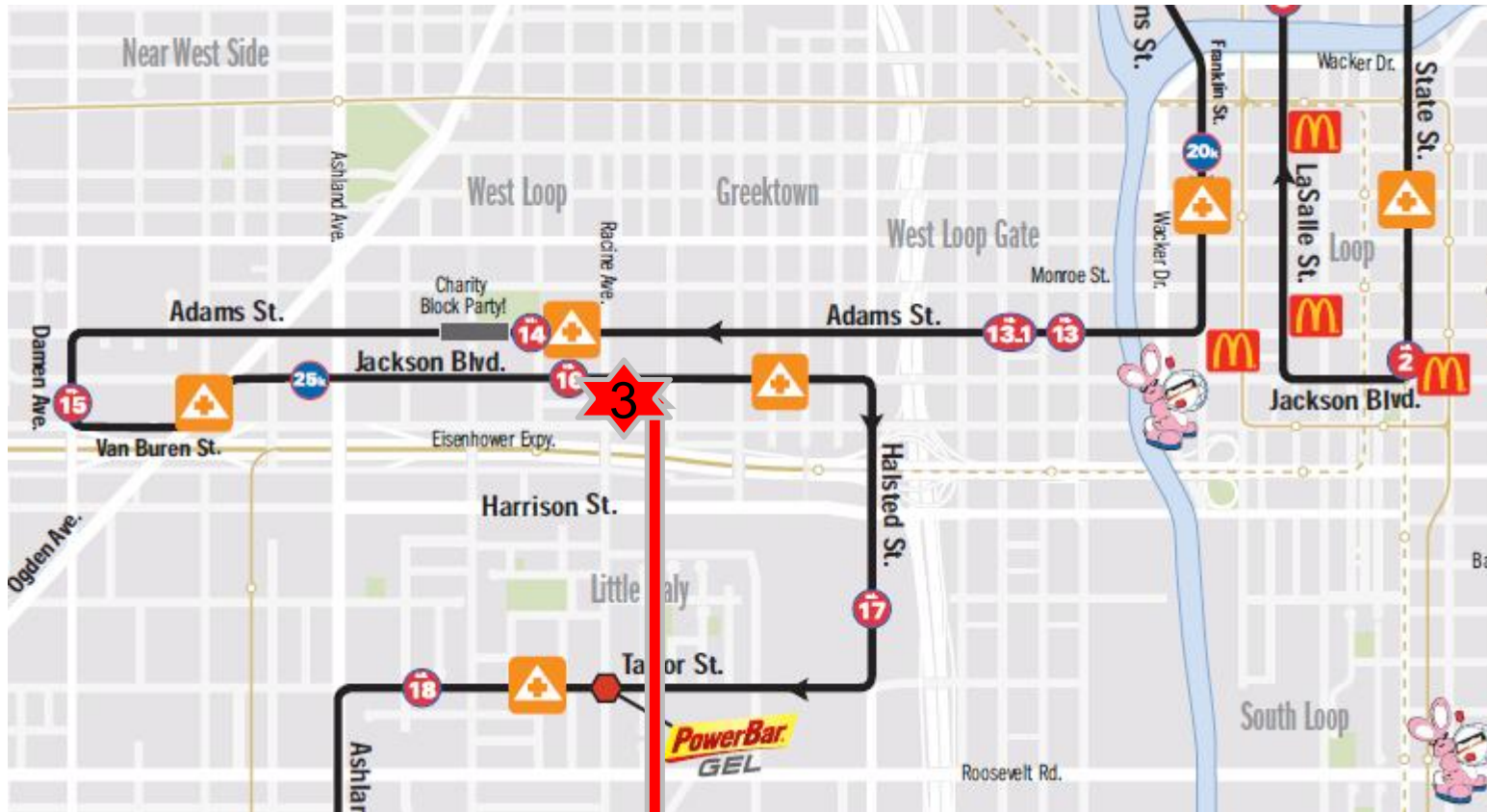
Directions to S Morgan St & S Tilden St,
Chicago, IL 60607

3.6 mi – about 7 mins

AFTER THE RIGHT ON MORGAN, GO LEFT ON TILDEN, RIGHT ON ABERDEEN.



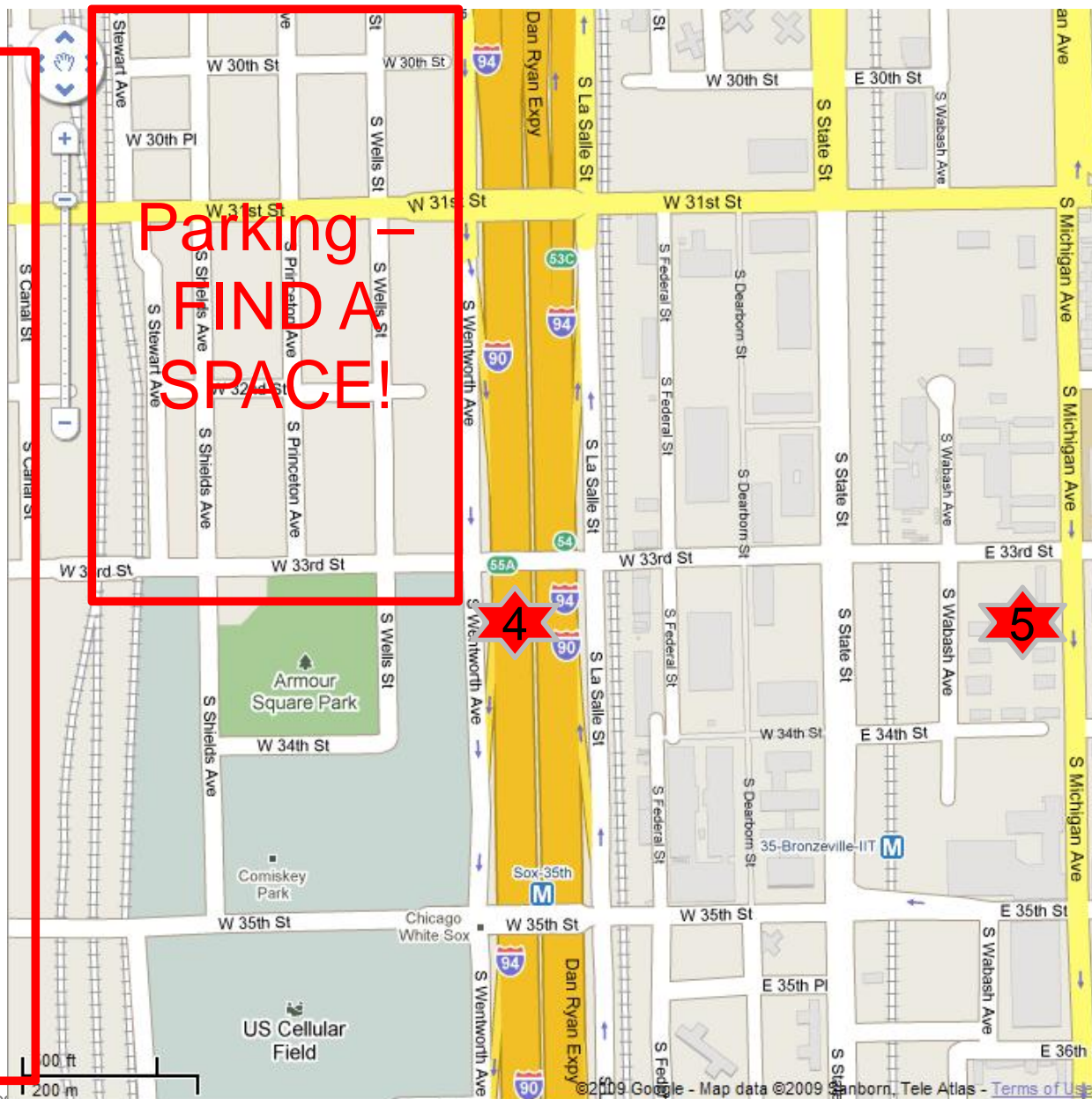
Location 3 – MILE 16



Parking – you will be parked in a wide open lot facing the course at Jackson and Aberdeen, just past Mile 16, cheering on the runner's RIGHT.

Location 4 & 5 – Mile 22.5 and 23.75

The 31st street ramp will be closed, and the police may shut down random streets. Use your map to find a close space if you run into problems!



Location 4 & 5 – Mile 22.5 and 23.75

Getting on the “inside” of the course is easier if you’re on the train.

If you’re in a car, standing on the West side of the street is just fine!

